
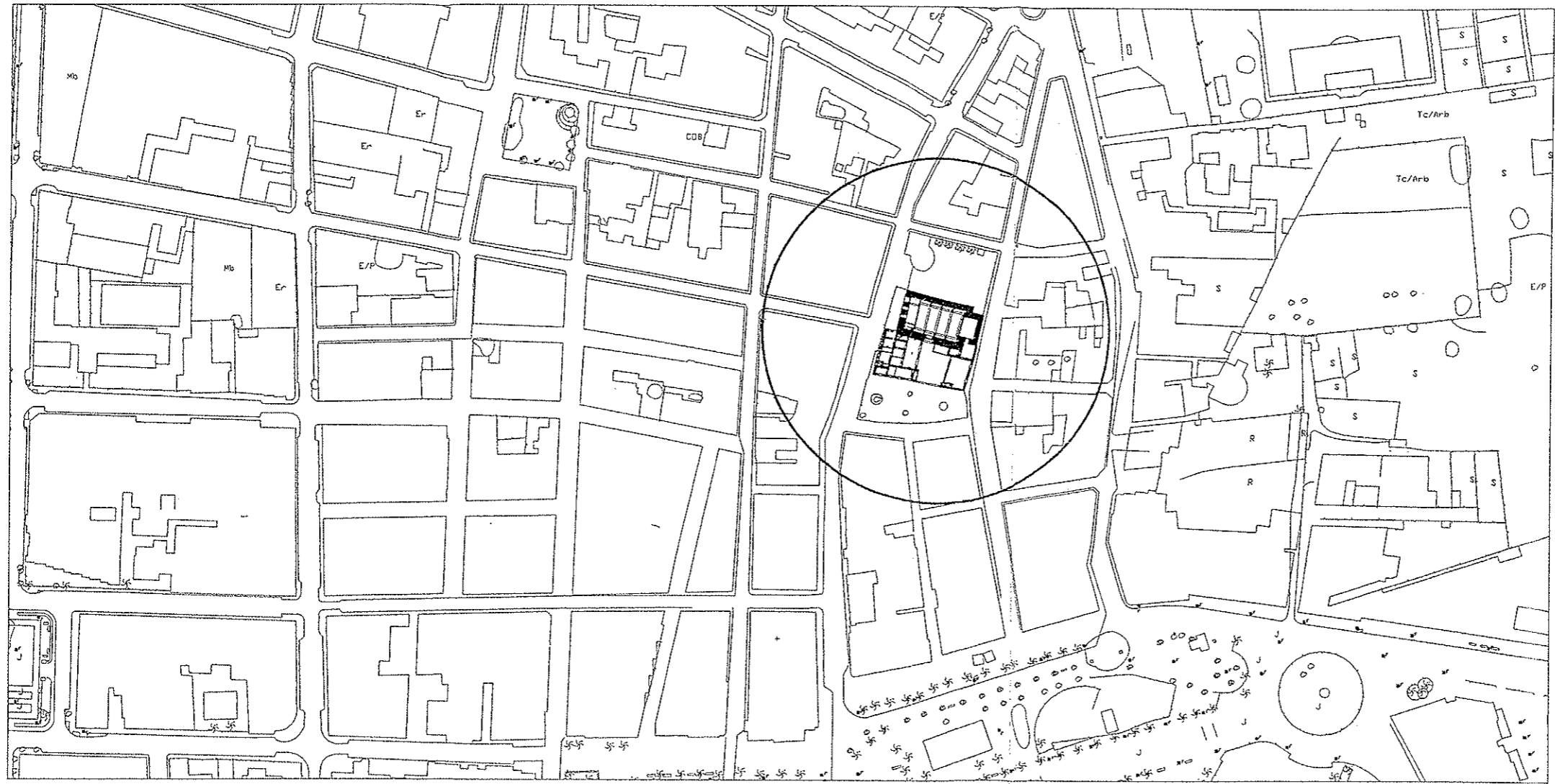

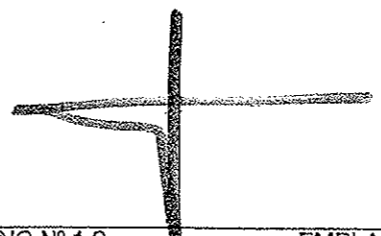


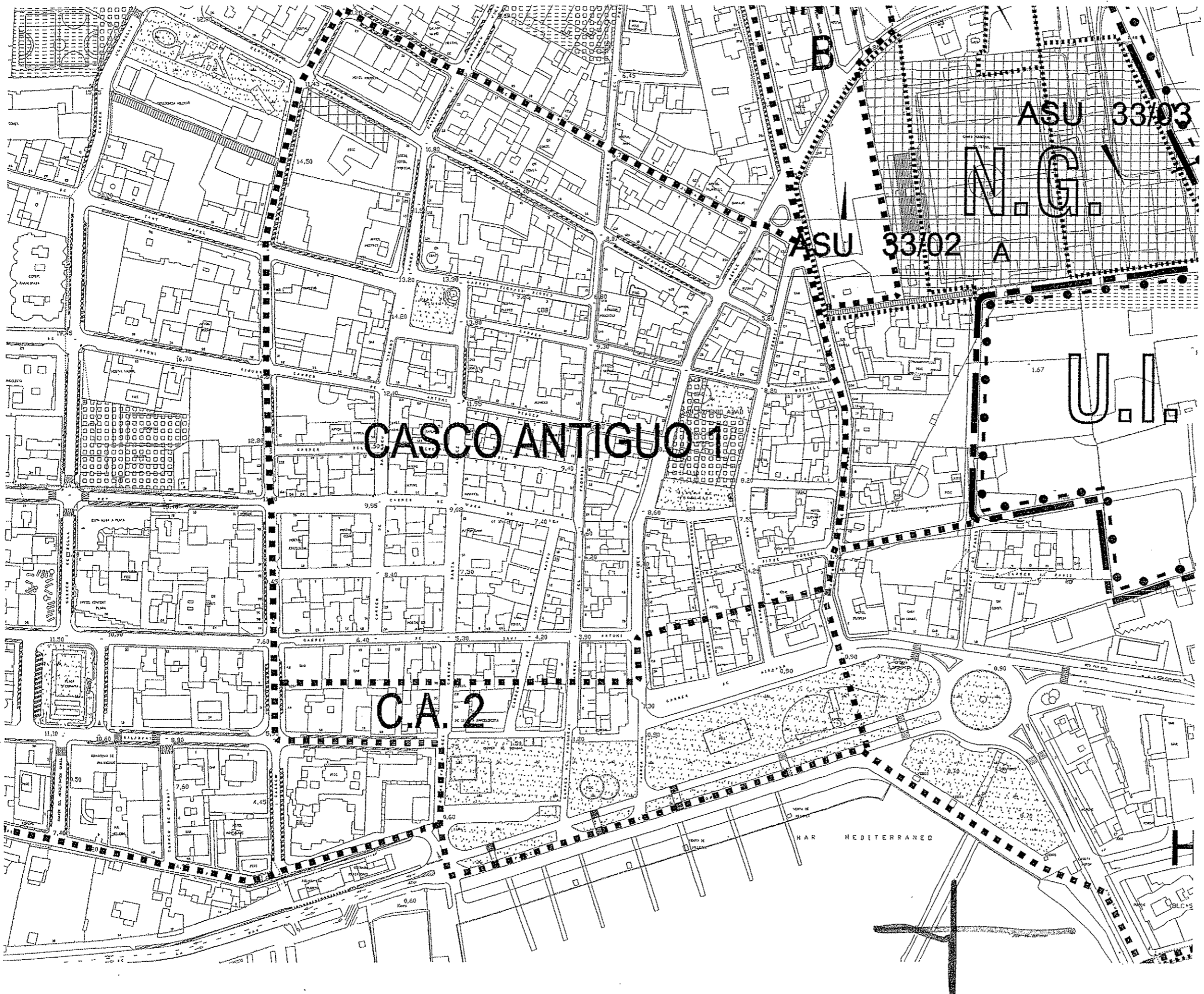
CASCO URBANO DE SANT ANTONI DE PORTMANY  
1/5.000

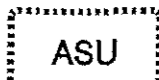



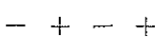




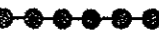












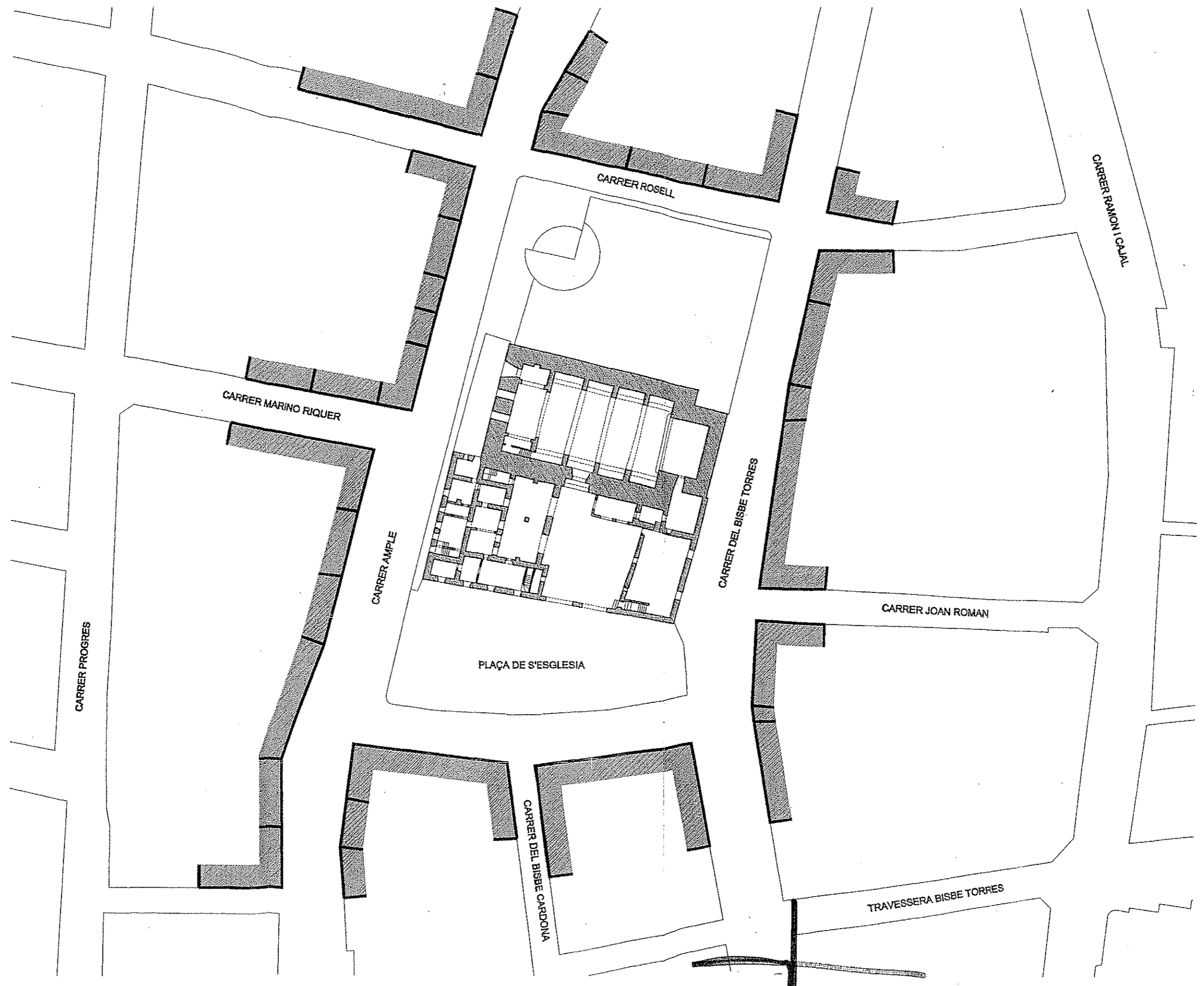


CASCO URBANO DE SANT ANTONI DE PORTMANY  
1/2.000





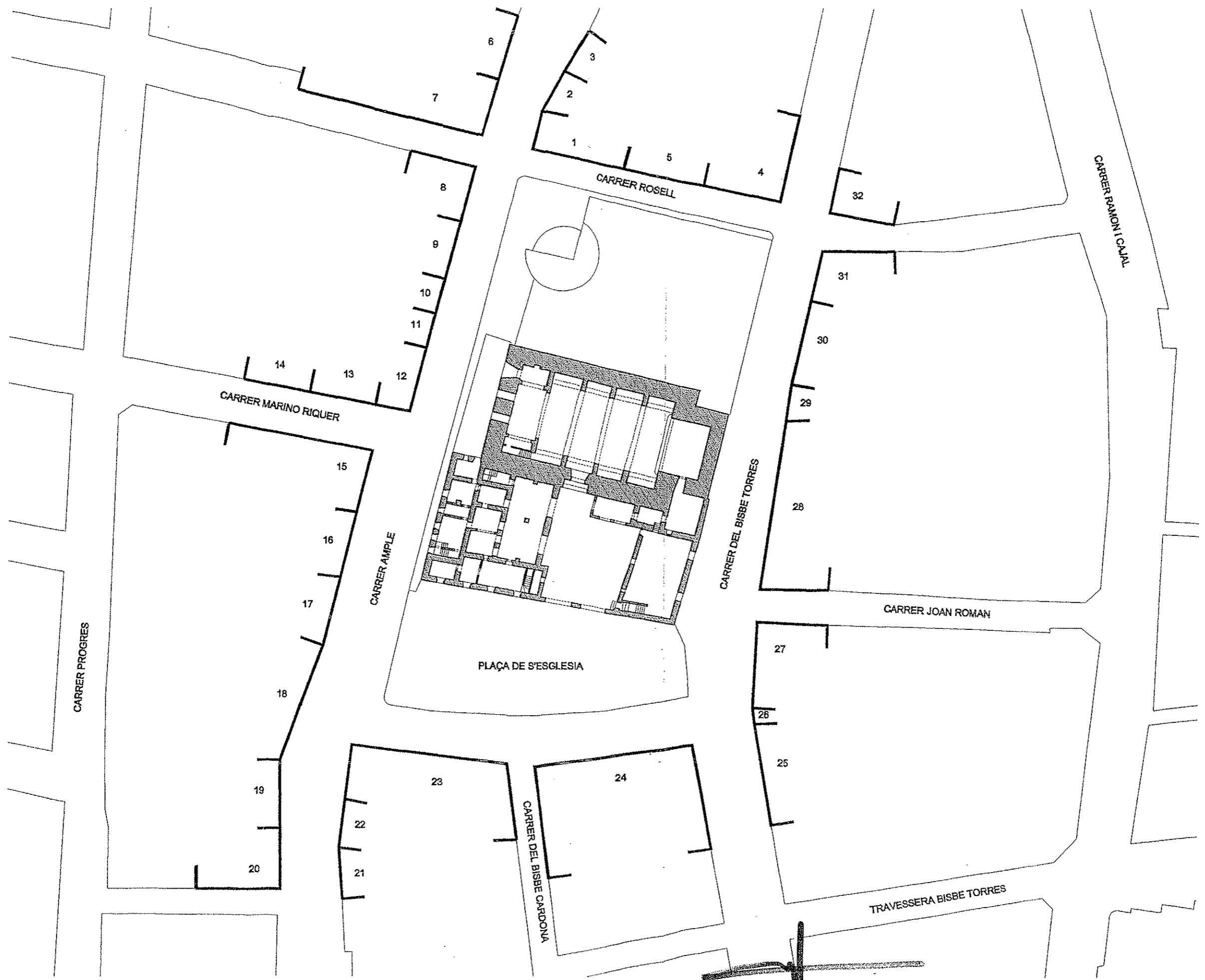
-  ASU actuaciones en suelo urbano
-  servicios
-  aparcamiento
-  peatonal
-  límite t.m.
-  deslinde z.m.t.
-  paisaje protegido
-  paisaje preservado
-  elemento paisajístico singular.
-  plan especial ordenación playa
-  vial de nueva creación
-  suelo urbano
-  zonificación s. urbano
-  suelo urbanizable
-  espacio libre público (zona verde)
-  deportivo
-  equipamiento
-  docente
-  cívico-social
-  cívico-social



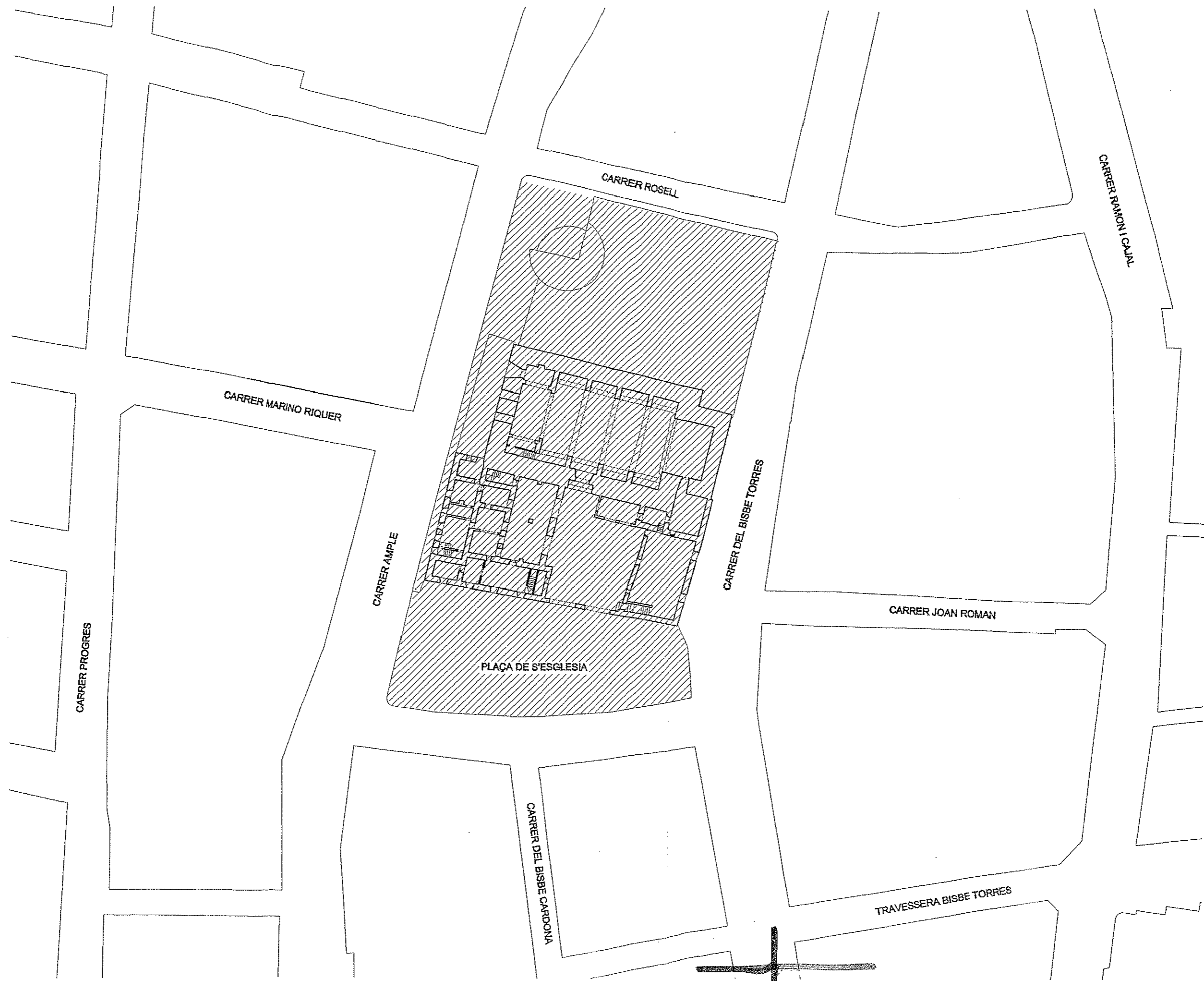

PLANO Nº 1.4

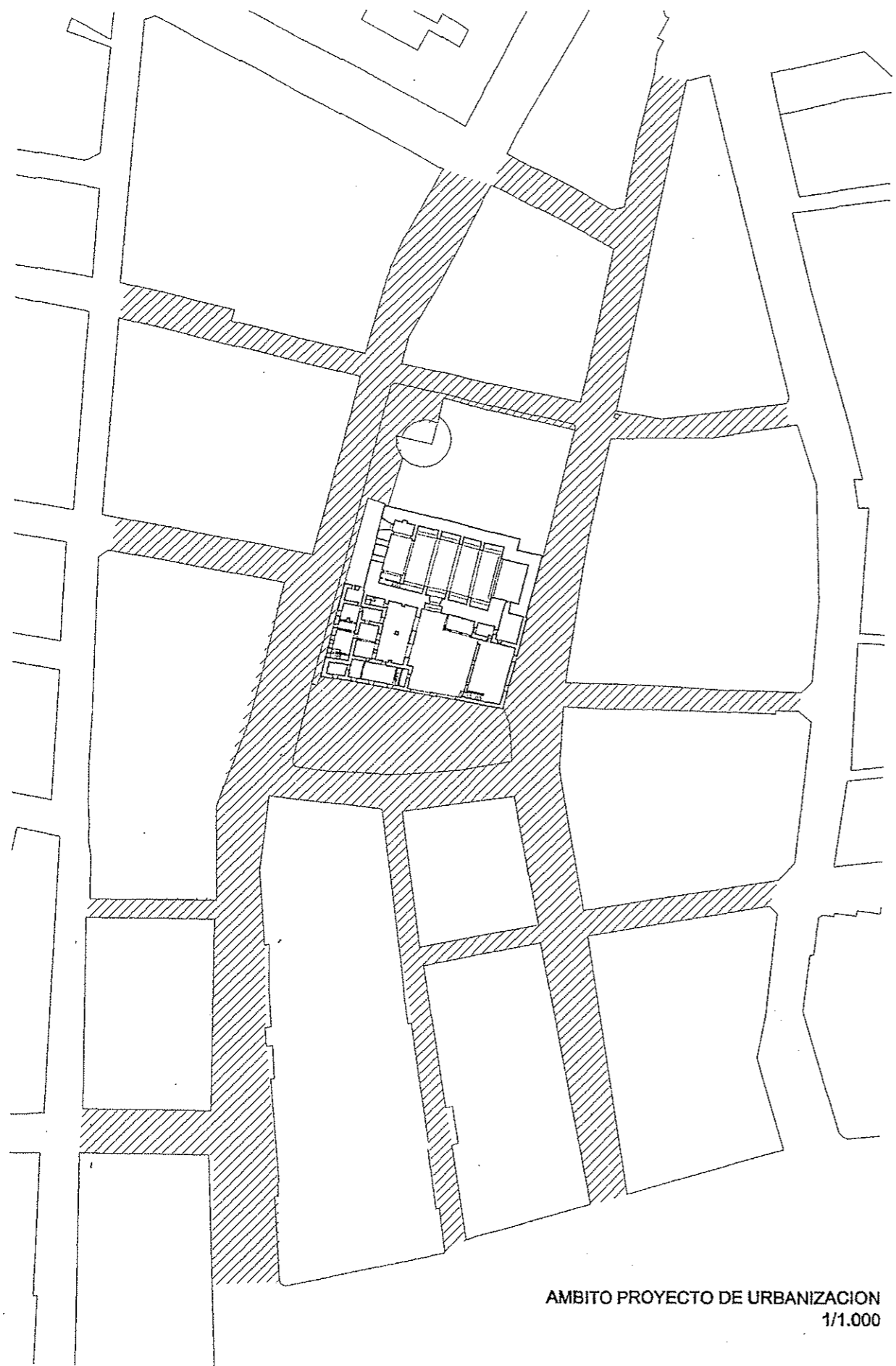
AMBITO DEL P.E.P.

Pla Especial de Protecció de l'Església de Sant Antoni de Portmany

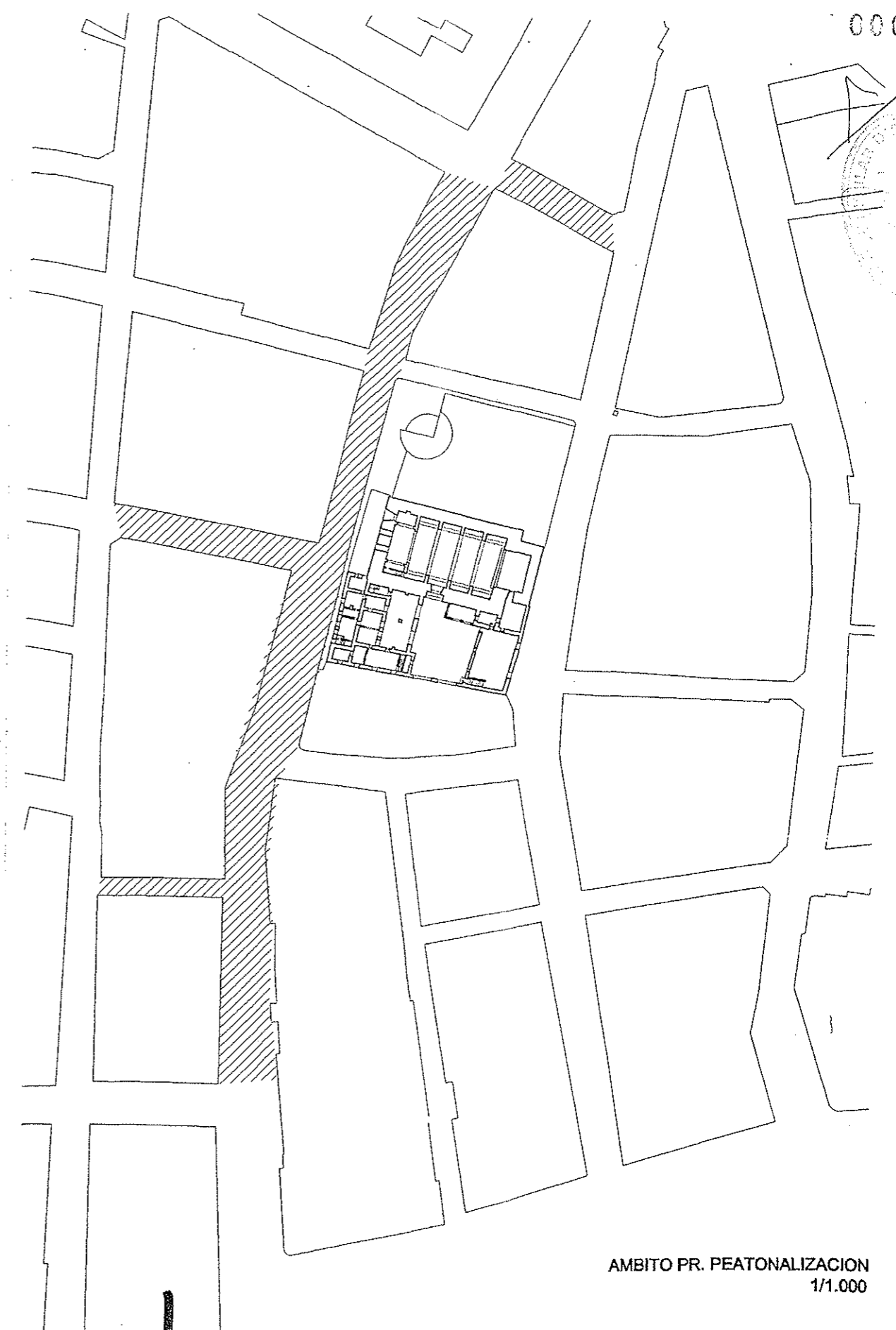








AMBITO PROYECTO DE URBANIZACION  
1/1.000



AMBITO PR. PEATONALIZACION  
1/1.000

